# Official Zone District Overlay Map, Garfield County, CO

*EXHIBIT A to Resolution BOCC 2013 - 65*

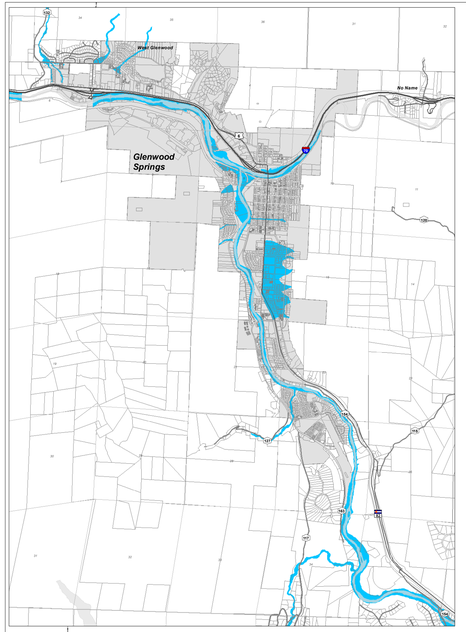


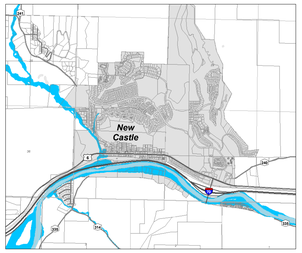


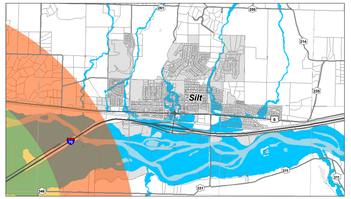


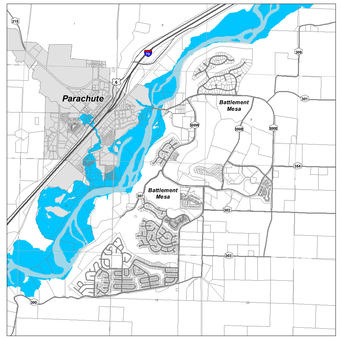


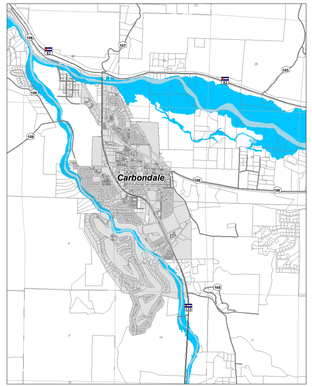


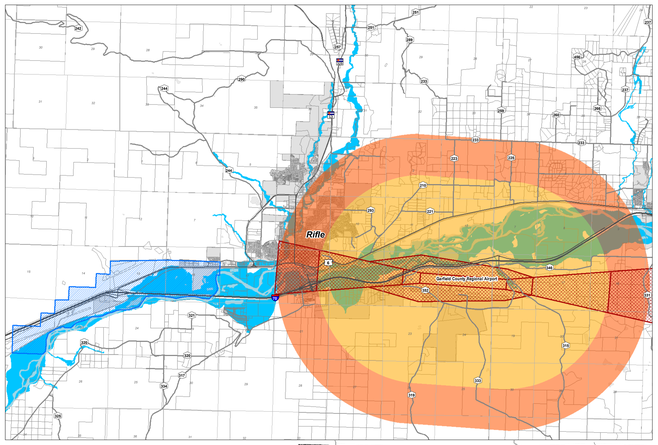


## Legend

- Drinking Water Constraints
- Floodplain
- Airport/Heliport Influence Area:
  - Airport Approach Zone
  - Conical Surface
  - Horizontal Surface G-1 Non-RPZ

Dated this 16th day of September, 2013

Originally adopted by Resolution 2008 - 115

ATTEST:

GARFIELD COUNTY
BOARD of COUNTY COMMISSIONERS

Jean Albertson
Clerk to the Board

John Martin
Chairman

0 0.5 1 2 3 4 5 Miles

Garfield County

L:\Map\Rec\Zoning\OfficialZoneOverlay\1336.mxd Revision 8 10-1-13

**ZONE OVERLAY SOURCE:**

1. Flood Insurance Rate Maps (FIRM), Federal Emergency Management Agency, January 5, 1989, revised 2005, 2008.
2. UMTRA Overlay District, Colorado Department of Public Health and Environment, Hazardous Materials and Waste Management Division, Rulemaking for Uranium Mill Tailings Remedial Action Ground Water Standards (2001).
3. Airport Zoning Ordinance, Garfield County Regional Airport Layout Plan Update, Citizen Associates (2005).
4. Airport Part 77 Contours, Glenwood Springs Municipal Airport Layout Plan (1986).

**BASE MAP SOURCE:**

1. Colorado DOT 1:24,000 E quarangle maps and 1:50,000 county series
2. Colorado Department of Transportation GIS data (2012).
3. Garfield County IT Department GPS centerline data (2001, 2006, 2009).
4. Garfield County Planning Department subdivision files (2012).

**DISCLAIMER:**

This map was compiled by Garfield County Geographic Information Services using the records, topographic information, and data identified on this map. It is intended to be used as a reference for illustrative purposes only. Garfield County makes no warranties or representations as to the accuracy, completeness, timeliness, or rights to the use of the information shown on this map. Garfield County shall not be liable for any damages resulting from the use of the information shown on this map. The representation of geographic features by this map does not be construed to adopt legal survey. Always refer to recorded documents and plats for complete and accurate descriptions of land ownership.
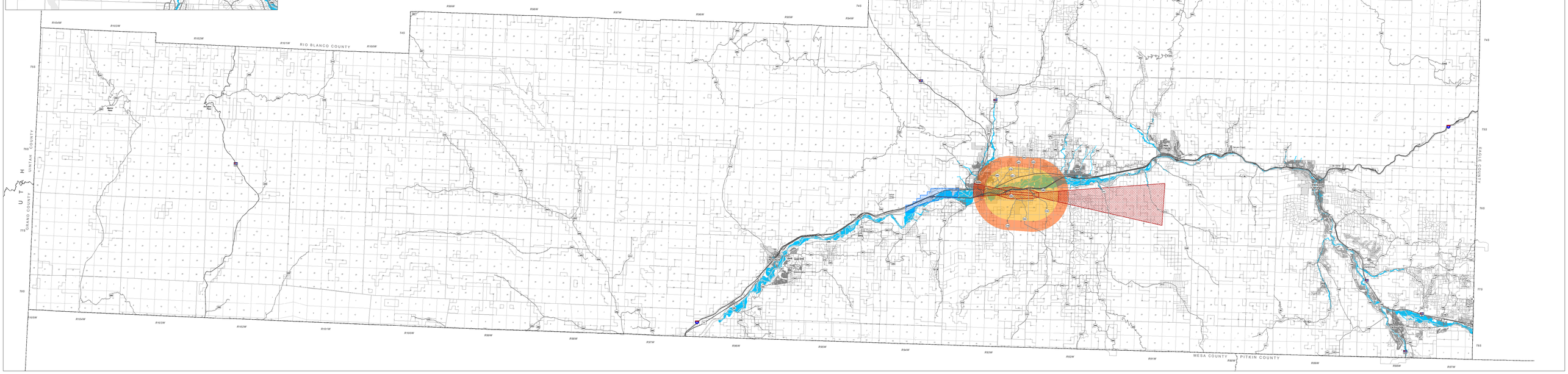
The information contained herein is believed to be accurate and complete to the extent used, but GIS Services Garfield County makes no warranty as to the accuracy, or suitability of any information contained herein for any other purpose. Any use of the information contained herein for purposes other than those for which it was intended is at the risk of the user. Any reproduction of Garfield County information contained herein must include the copyright notice and this disclaimer.