

















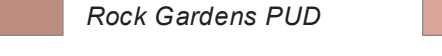
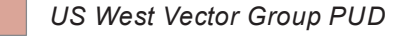






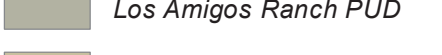






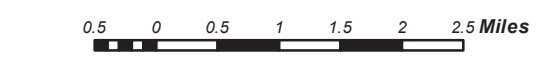


Planned Unit Developments (PUDs) Garfield County, Colorado

 City or Town	 Canyon Creek Estates PUD	 Oak Meadows PUD	 River Edge Colorado PUD	 Strong PUD
 Airport Industrial Park PUD	 Cedars PUD	 Preshana Farms PUD	 River Ridge PUD	 Sunlight View II PUD
 Appletree Park PUD	 Coryell Ranch PUD	 Ranch Creek PUD	 Riverbend PUD	 TCI Lane Ranch PUD
 Aspen Glen PUD	 Ironbridge PUD	 Ranch at Coulter Creek PUD	 Rock Gardens PUD	 US West Vector Group PUD
 Battlement Mesa PUD	 Lake Springs PUD	 Ranch at Roaring Fork PUD	 Spring Valley Ranch PUD	 Westbank Ranch PUD
 Blue Creek Ranch PUD	 Los Amigos Ranch PUD	 Red Hill PUD	 Springridge Reserve PUD	
 CMC PUD	 Mitchell Creek PUD	 Rifle Service Park PUD	 Stirling Ranch PUD	



PUD SOURCE:
1. Garfield County Community Development Department subdivision files (2014).

BASE MAP SOURCE:
1. U.S.G.S. 1:24,000 7.5' quadrangle maps, and USGS 1:50,000 county series.
2. GPS Centerline data, Garfield County GIS (2002, revised 2014).

DISCLAIMER:
This map was produced by the Garfield County IT Department and Assessor's Office utilizing the ArcGIS Geographical Information System (GIS). The GIS and its components are intended as a source of reference for answering queries, modeling, and planning. Parcel information is intended solely for identifying property ownership for tax assessment purposes. The GIS is not a substitute for official government records maintained by the Community Development Department, the Clerk and Recorders Office, the Assessor's Office, or for any legal documentation within the chain of title. Additionally, the representation of geospatial locations within the GIS may not be substituted for a legal survey. Refer to appropriate sources for current and accurate legal documentation.

The information contained herein is believed to be accurate and suitable for the limited uses set forth above. Garfield County makes no warranty as to the accuracy or suitability of any information contained herein for any other purpose. The user assumes all risk and liability for any and all damages, including consequential damages, which may be returned from the release of this information.

